








CRITTENDEN MIDDLE SCHOOL

Suggested Routes to School

Walking Safety

-  **S** Stop
-  **A** Activate Button
-  **F** Field of View Scan
-  **E** Eye Contact
-  **L** Lane by Lane
-  **Y** Yield to Pedestrians

Driver Safety

- Drive 15MPH or less in school zones.
- Approach intersection slowly when sun is glaring.
- Look left and right when turn.
- Look out and reach with your right hand when opening the door.

Biking Safety

BE PREDICTABLE



- Follow all traffic laws and stop at stop signs.
- Be aware of traffic. Ride single file in a straight line in the direction of traffic. Watch for cars turning left, right, or coming out of driveways.

BE VISIBLE



- Wear bright and reflective clothing. Use lights when riding at night.



Right Turn



Slow or Stop



Left Turn

WEAR YOUR HELMET



- Your helmet should cover your forehead and rest just above your eyebrows.
- Straps should form a V under ears when buckled.
- Tighten the strap so it is snug under your chin.

WATCH FOR SHARED LANE MARKINGS



- Ride down the center of the “sharrow” symbol to stay outside the door zone on streets without bike lanes.

✓ DO:

- Ride single file in a straight line in the direction of traffic.
- Ride with traffic when possible.
- Follow **SAFELY** Actions.
- Wear a helmet.
- Park upright and out of the way of pedestrians.
- Use lights when riding at night.

⊘ DO NOT:

- Ride on Castro St. sidewalk.
- Ride on streets with speed limits over 35 mph unless there is a bike lane.
- Block wheelchair access when parking.
- Ride in city garages.
- Wear earplugs or headphones in both ears.



Bicyclists and pedestrians are advised to use caution when using all roads

Learn more and get involved:

City of Mountain View Safe Routes to School:

www.mountainview.gov/srts

















City Bike Map:

maps.mountainview.gov/Bikemap

CRITTENDEN MIDDLE SCHOOL

1701 ROCK ST.
MOUNTAIN VIEW, CA 94043

LEGEND

-  All-Way Stop
-  Traffic Signal
-  Crossing Guard
-  VTA Bus Stop
-  VTA Bus Stop Route 22
-  Community Shuttle Stop
-  Gray Route
-  Red Route
-  School Entrance
-  Suggested Route
-  Bike Lane
-  Part-Time Bike Lane
-  Bike Route
-  Trail
-  School Catchment Area
-  City Boundary

